

**Legend**

- Trip Origin/Stop Over/Destination
- Controlled Access, Secondary, Local
- Unpaved, Tunnel
- Ferry, Auto/Passenger
- Construction
- Scenic Byway
- Gas, Food
- AAA Approved Restaurants/Lodging
- Interstate, Transcanada/Autoroute
- Canada Autoroute
- US Highway, State Route, Provincial Route
- Rest Area With/Without Facilities
- Service Plaza
- Welcome Center
- Highway Interchange, Interchange With Number

© 2018 AAA, GOOGLE

These directions are provided solely as a guideline. No representation is made or warranty given as to their content, route, practicability or efficiency. User assumes all risk of use. AAA and its suppliers assume no responsibility for any loss or delay from use.



From: **Holiday Inn Portland-Airport (I-205), Northeast...**  
 To: **Champoeg State Heritage Area, Saint Paul, OR**  
 Total Distance: **35.8 miles**  
 Total Est. Time: **44 min.**

**Directions**

- Head south toward NE Columbia Blvd - Drive for 230 feet
- Turn right onto NE Columbia Blvd - Drive for 69 feet
- Make a U-turn - Drive for 190 feet
- Continue straight onto NE Columbia Pkwy S Blvd - Drive for 0.2 miles
- Turn left onto NE Killingsworth St - Drive for 0.4 miles
- Turn right onto the Interstate 205 S ramp to Interstate 84/Oregon City/Salem - Drive for 0.2 miles
- Merge onto I-205 S - Drive for 1.7 miles
- Take exit 21B to merge onto I-84 W/US-30 W toward Portland - Drive for 5.4 miles
- Construction**  
 >> Construction - delays likely: I-84; From the jct with I-5 to Exit 7 in Portland
- Advisory**  
 >> Expect delays during morning & afternoon rush hours: I-84; around Exit 5 (82nd Avenue) is congested westbound during am hours and eastbound during pm hours  
 >> Expect delays during morning & afternoon rush hours: I-84/I-5; interchange in Portland
- Take the exit on the left toward Salem - Drive for 0.4 miles
- Advisory**  
 >> Expect delays during morning & afternoon rush hours: I-5; from Wilsonville to Portland
- Merge onto I-5 S - Drive for 1.1 miles
- Advisory**  
 >> Expect delays during morning & afternoon rush hours: I-5; from Wilsonville to Portland
- Keep right at the fork to stay on I-5 S, follow signs for Interstate 5 S/ Salem - Drive for 17.6 miles



**Construction**

>> Construction - delays possible: I-5; From Exit 292 to Exit 299B in Portland

**Advisory**

>> Expect delays during morning & afternoon rush hours: I-5; from Wilsonville to Portland

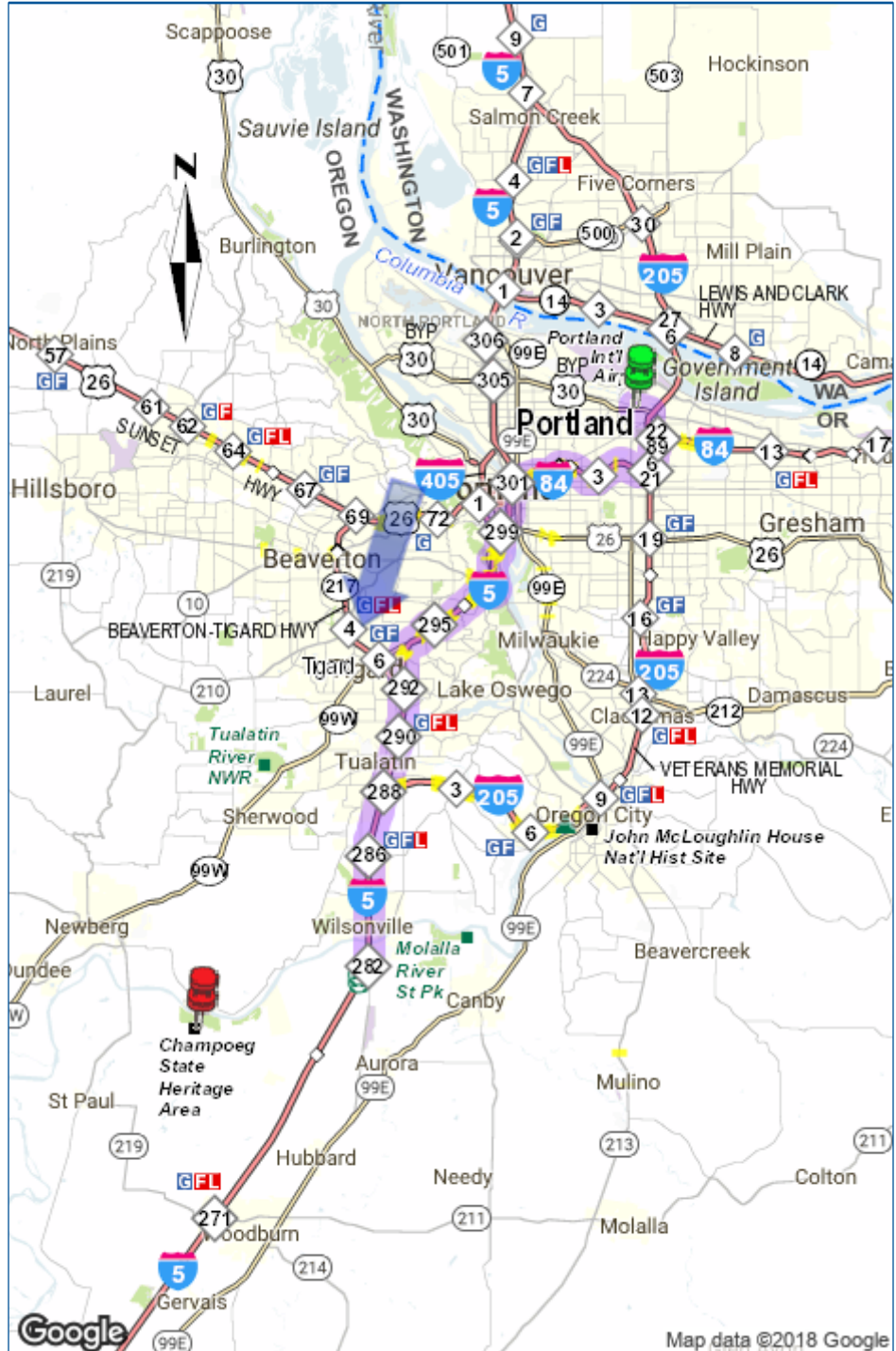
- Take exit 282A toward Canby/Hubbard - Drive for 0.7 miles

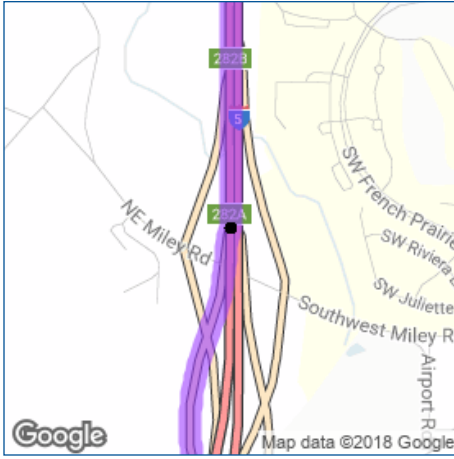
- Continue onto Portland-Hubbard Hwy - Drive for 1.1 miles

- Turn right onto Arndt Rd NE - Drive for 3.5 miles

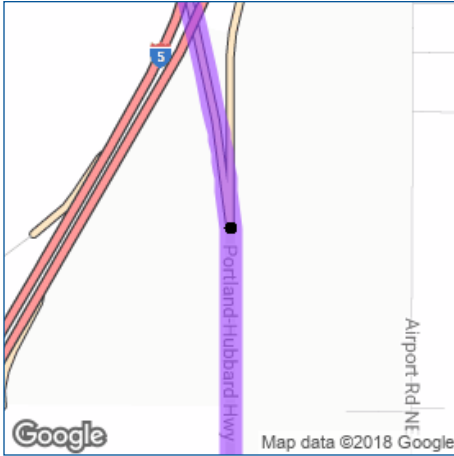
- Turn left onto 2nd St NE/Butteville Rd NE - Continue to follow Butteville Rd NE - Drive for 0.5 miles

- Turn right onto Champoeg Rd NE - Drive for 2.9 miles





Take exit 282A toward Canby/Hubbard  
-Drive for: 0.7 miles



Continue onto Portland-Hubbard Hwy  
-Drive for: 1.1 miles



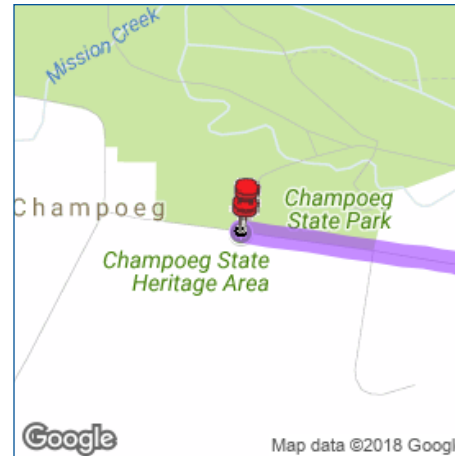
Turn right onto Arndt Rd NE  
-Drive for: 3.5 miles



Turn left onto 2nd St NE/  
Butteville Rd NE - Continue to  
follow Butteville Rd NE  
-Drive for: 0.5 miles



Turn right onto Champoeg Rd  
NE  
-Drive for: 2.9 miles



You've arrived at your destination.