

**Legend**

- Trip Origin/Stop Over/Destination
- Trip Origin/Stop Over/Destination
- Trip Origin/Stop Over/Destination
- Controlled Access, Secondary, Local
- Unpaved, Tunnel
- Ferry, Auto/Passenger
- Construction
- Scenic Byway
- Gas, Food
- AAA Approved Restaurants/Lodging
- Interstate, Transcanada/Autoroute
- Canada Autoroute
- US Highway, State Route, Provincial Route
- Rest Area With/Without Facilities
- Service Plaza
- Welcome Center
- Highway Interchange, Interchange With Number

© 2018 AAA, GOOGLE

These directions are provided solely as a guideline. No representation is made or warranty given as to their content, route, practicability or efficiency. User assumes all risk of use. AAA and its suppliers assume no responsibility for any loss or delay from use.



From: **Vancouver, WA**  
To: **Champoeg State Heritage Area, Saint Paul, OR**  
Total Distance: **35.7 miles**  
Total Est. Time: **41 min.**

**Directions**

- Head east on E Mill Plain Blvd toward Broadway St - Drive for 0.2 miles
- Turn right onto the Interstate 5 S ramp to Portland - Drive for 0.2 miles
- Merge onto I-5 S - Entering Oregon - Drive for 7.4 miles

**Advisory**

- >> Expect delays during morning & afternoon rush hours: I-5; Bridge Area in north Portland
- >> Expect delays during morning & afternoon rush hours: I-5; from Wilsonville to Portland

- Keep left at the fork to stay on I-5 S - Drive for 1.6 miles

**Advisory**

- >> Expect delays during morning & afternoon rush hours: I-5; from Wilsonville to Portland

- Keep right at the fork to stay on I-5 S, follow signs for Interstate 5 S/ Salem - Drive for 17.6 miles

**Construction**

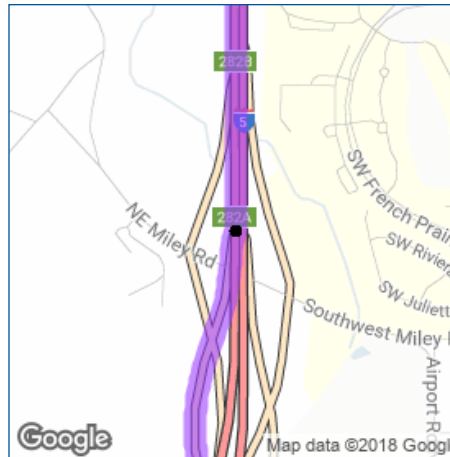
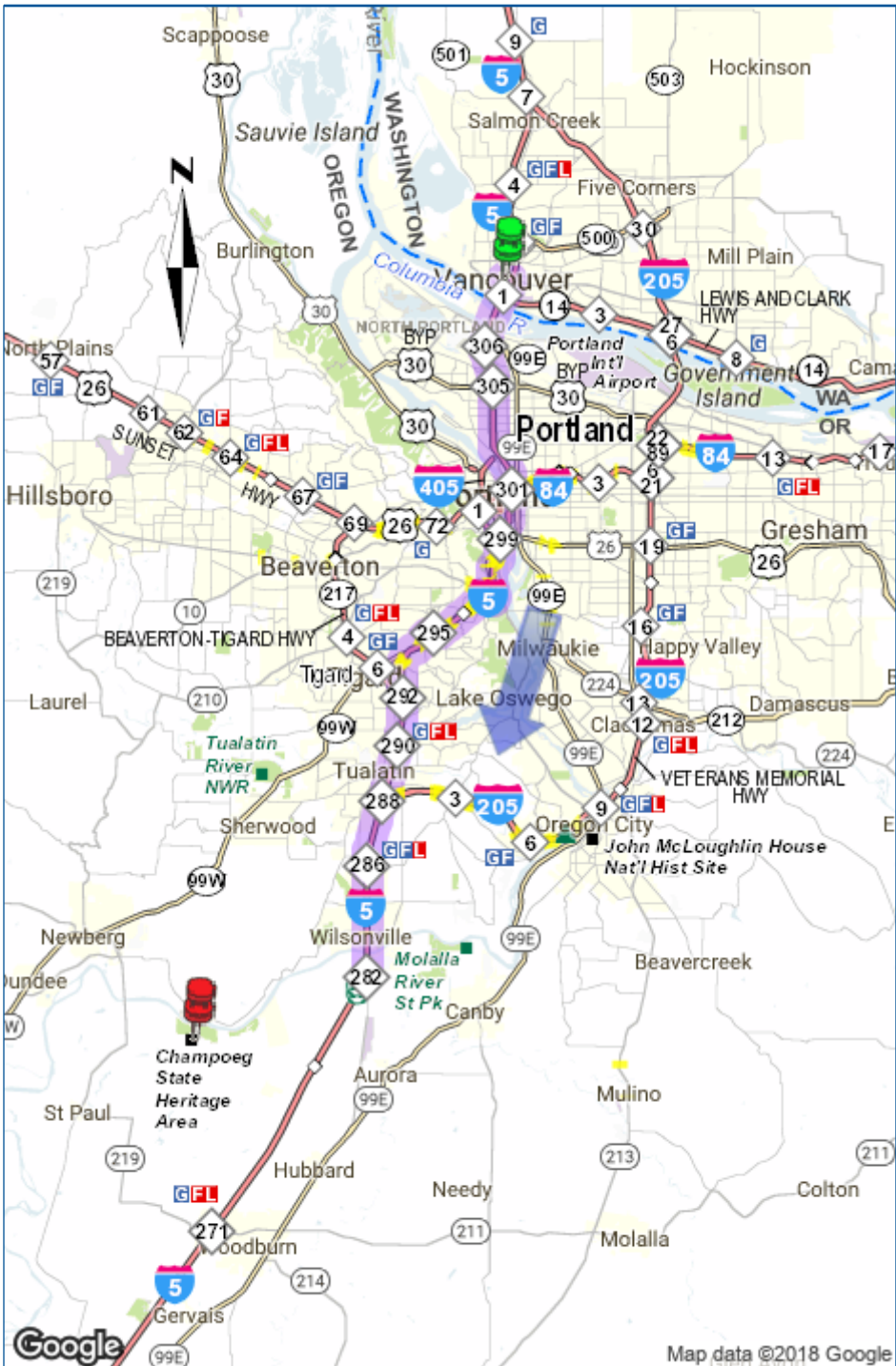
- >> Construction - delays possible: I-5; From Exit 292 to Exit 299B in Portland

**Advisory**

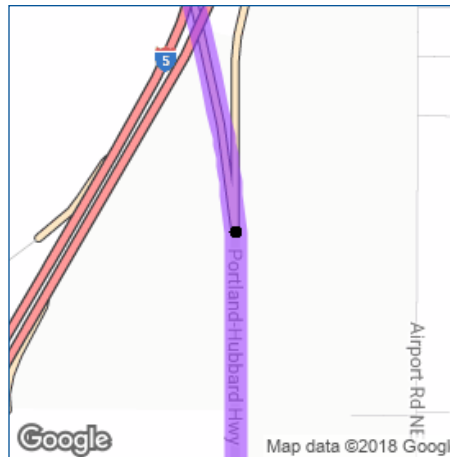
- >> Expect delays during morning & afternoon rush hours: I-5; from Wilsonville to Portland

- Take exit 282A toward Canby/Hubbard - Drive for 0.7 miles
- Continue onto Portland-Hubbard Hwy - Drive for 1.1 miles
- Turn right onto Arndt Rd NE - Drive for 3.5 miles

- Turn left onto 2nd St NE/Butteville Rd NE - Continue to follow Butteville Rd NE - Drive for 0.5 miles
- Turn right onto Champoeg Rd NE - Drive for 2.9 miles



Take exit 282A toward Canby/  
Hubbard  
-Drive for: 0.7 miles



Continue onto Portland-Hubbard  
Hwy  
-Drive for: 1.1 miles



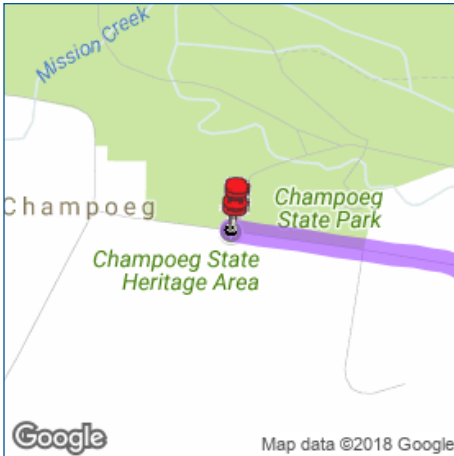
Turn right onto Arndt Rd NE  
-Drive for: 3.5 miles



Turn left onto 2nd St NE/  
Butteville Rd NE - Continue to  
follow Butteville Rd NE  
-Drive for: 0.5 miles



Turn right onto Champoeg Rd  
NE  
-Drive for: 2.9 miles



You've arrived at your destination.



Lined area for taking trip notes.

Take Your Imagination  
to New Destinations

Use AAA Travel Guides  
online to  
explore the possibilities.

Go to [AAA.com/travelguides](http://AAA.com/travelguides) today.

