

**Legend**

- Trip Origin/Stop Over/Destination
- Trip Origin/Stop Over/Destination
- Interstate, Transcanada/Autoroute
- Controlled Access, Secondary, Local
- Canada Autoroute
- Unpaved, Tunnel
- Ferry, Auto/Passenger
- Construction
- Scenic Byway
- Gas, Food
- AAA Approved Restaurants/Lodging
- Rest Area With/Without Facilities
- Service Plaza
- Welcome Center
- Highway Interchange, Interchange With Number

© 2018 AAA, GOOGLE

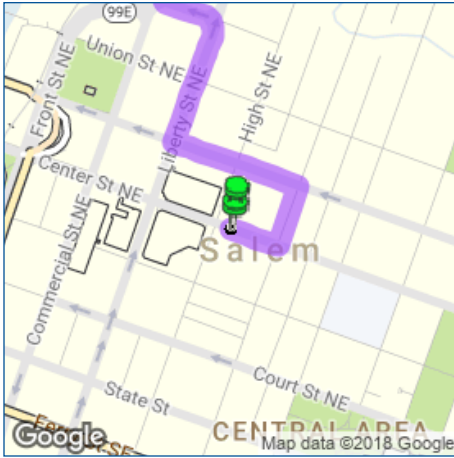
These directions are provided solely as a guideline. No representation is made or warranty given as to their content, route, practicability or efficiency. User assumes all risk of use. AAA and its suppliers assume no responsibility for any loss or delay from use.



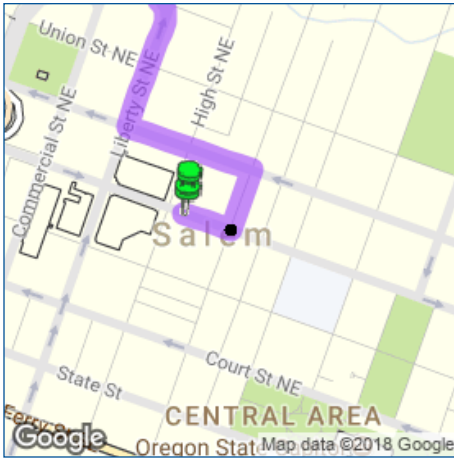
From: **Salem, OR**  
To: **Champoeg State Heritage Area, Saint Paul, OR**  
Total Distance: **24.5 miles**  
Total Est. Time: **35 min.**

**Directions**

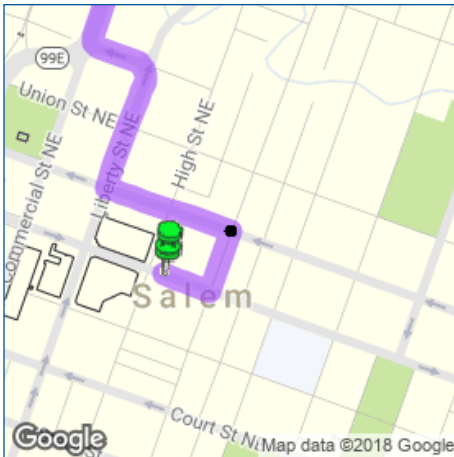
- PG 3** - Head east on Center St NE toward Church St NE - Drive for 338 feet
- Turn left onto Church St NE - Drive for 430 feet
- Turn left at the 1st cross street onto Marion St NE - Drive for 0.2 miles
- PG 4** - Turn right onto Liberty St NE - Drive for 0.1 miles
- Turn left onto Division St NE - Drive for 446 feet
- Turn right to stay on Division St NE - Drive for 79 feet
- PG 5** - Turn right at the 1st cross street onto Commercial St NE - Drive for 0.2 miles
- Continue onto Liberty St NE - Drive for 1.2 miles
- Turn right onto OR-99EBUS N/Salem Pkwy - Continue to follow OR-99EBUS N - Drive for 3.1 miles
- PG 6** - Merge onto I-5 N via the ramp on the left to Portland - Drive for 3.4 miles
- Take exit 263 toward Brooks - Drive for 0.2 miles
- Turn left onto Brooklake Rd NE - Drive for 0.8 miles
- PG 7** - Turn right onto River Rd NE - Drive for 4.7 miles
- Continue straight onto French Prairie Rd NE - Drive for 6.7 miles
- Continue straight onto Champoeg-Salem Rd NE/French Prairie Rd NE - Drive for 3.4 miles
- PG 8** - Turn right onto Champoeg Rd NE - Drive for 0.2 miles



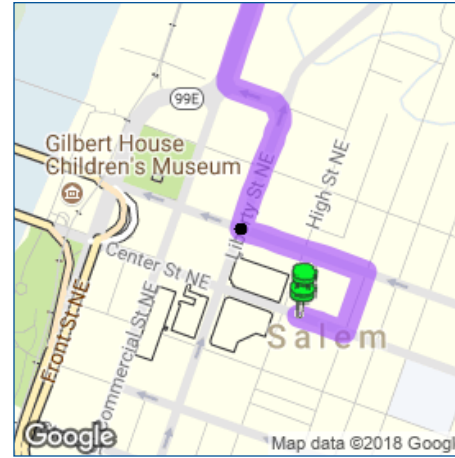
Head east on Center St NE toward Church St NE  
-Drive for: 338 feet



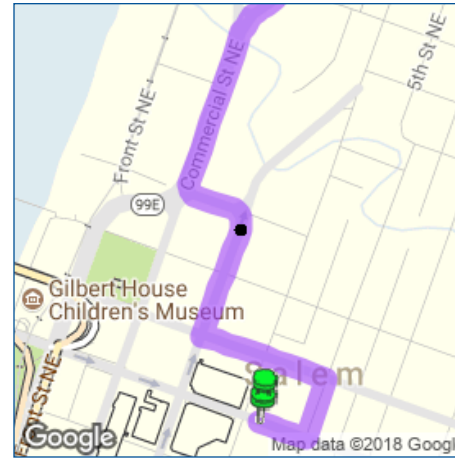
Turn left onto Church St NE  
-Drive for: 430 feet



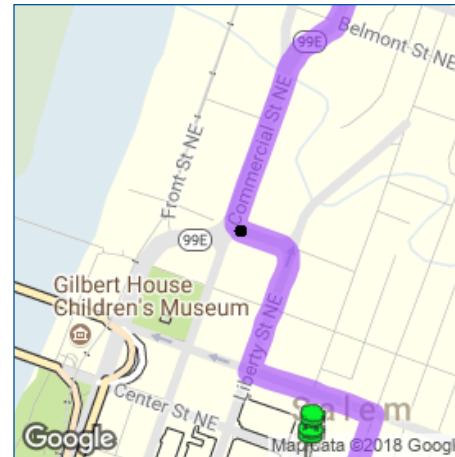
Turn left at the 1st cross street onto Marion St NE  
-Drive for: 0.2 miles



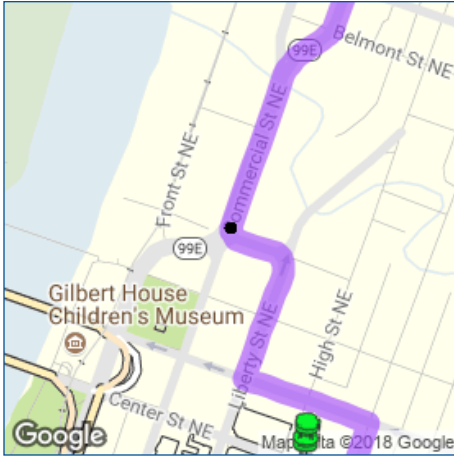
Turn right onto Liberty St NE  
-Drive for: 0.1 miles



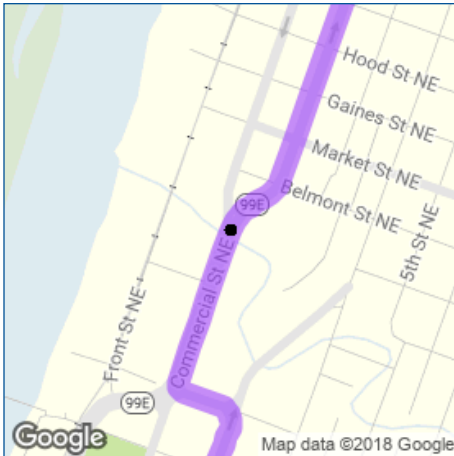
Turn left onto Division St NE  
-Drive for: 446 feet



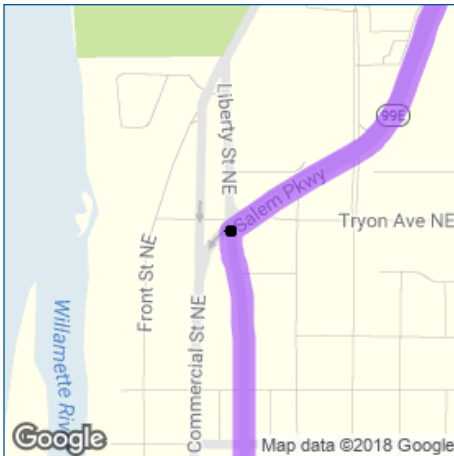
Turn right to stay on Division St NE  
-Drive for: 79 feet



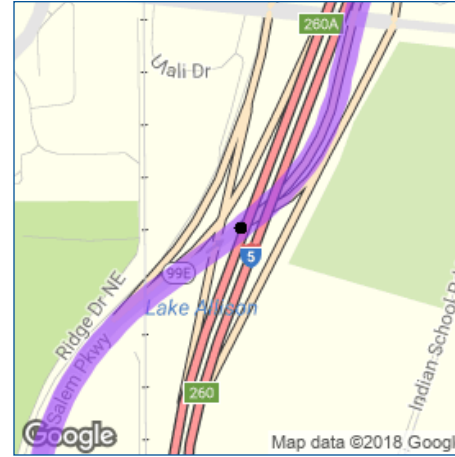
➤ Turn right at the 1st cross street onto Commercial St NE  
-Drive for: 0.2 miles



➤ Continue onto Liberty St NE  
-Drive for: 1.2 miles



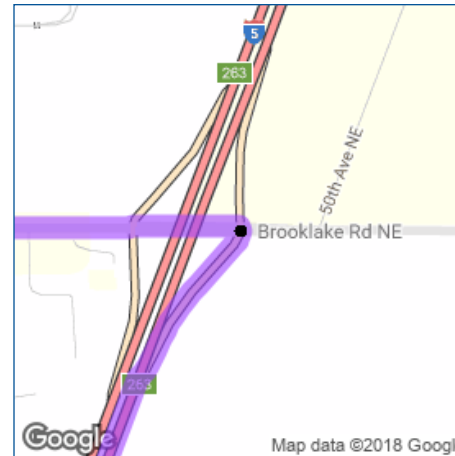
➤ Turn right onto OR-99EBUS N/ Salem Pkwy - Continue to follow OR-99EBUS N  
-Drive for: 3.1 miles



➤ Merge onto I-5 N via the ramp on the left to Portland  
-Drive for: 3.4 miles



➤ Take exit 263 toward Brooks  
-Drive for: 0.2 miles



➤ Turn left onto Brooklake Rd NE  
-Drive for: 0.8 miles



➤ Turn right onto River Rd NE  
-Drive for: 4.7 miles



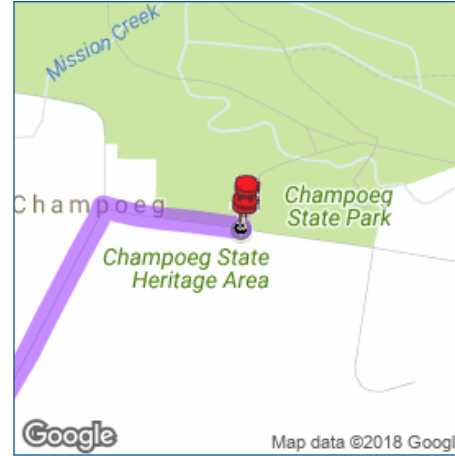
↑ Continue straight onto French Prairie Rd NE  
-Drive for: 6.7 miles



↑ Continue straight onto Champoeg-Salem Rd NE/  
French Prairie Rd NE  
-Drive for: 3.4 miles



➤ Turn right onto Champoeg Rd NE  
-Drive for: 0.2 miles



You've arrived at your destination.